 **GPS Map**  
**Camera Lite**

1, Mugalsan Rd, opp. Capzimini Shop, TTC Industrial Area, Airoli, Navi  
Mumbai, Maharashtra 400708, India

Latitude  
19.181003333333333°

Longitude  
72.99253166666668°

Local 08:40:44 AM  
GMT 03:10:44 AM

Altitude 4 meters  
Monday, 18.12.2023



 GPS Map  
Camera Lite

1, Mugalsan Rd, opp. Capzimini Shop, TTC Industrial Area,  
Airoli, Navi Mumbai, Maharashtra 400708, India

Latitude

19.180960000000002°

Longitude

72.99253°

Local 09:01:05 AM


GMT 03:31:05 AM

Altitude 4 meters

Monday, 18.12.2023



 **GPS Map Camera**



Navi Mumbai, Maharashtra, India  
9, Sector-19, Airoli, Navi Mumbai, Maharashtra 400708, India  
Lat 19.156925°  
Long 72.99403°  
18/12/23 11:50 AM GMT +05:30



 GPS Map  
Camera Lite

Shop No, 1, Mugalsan Rd, opp. Capzimini, TTC Industrial Area,  
Airoli, Navi Mumbai, Maharashtra 400708, India

Latitude

19.18086°

Longitude

72.99272833333333°

Local 09:13:50 AM

GMT 03:43:50 AM

Altitude 4 meters

Monday, 18.12.2023




Shop No, 1, Mugalsan Rd, opp. Capzimini, TTC Industrial Area,  
Airoli, Navi Mumbai, Maharashtra 400708, India

Latitude  
19.18063°

Longitude  
72.99274°

Local 08:44:44 AM  
GMT 03:14:44 AM

Altitude 4 meters  
Monday, 18.12.2023



 GPS Map Camera

Navi Mumbai, Maharashtra, India

9, Sector-19, Airoli, Navi Mumbai, Maharashtra 400708, India


Lat 19.156952°

Long 72.994037°


18/12/23 11:54 AM GMT +05:30





 **GPS Map Camera**

Navi Mumbai, Maharashtra, India  
9, Sector-19, Airoli, Navi Mumbai, Maharashtra 400708, India  
Lat 19.156958°  
Long 72.994052°  
18/12/23 11:44 AM GMT +05:30





 GPS Map  
Camera Lite

9, Sector-19, Airoli, Navi Mumbai, Maharashtra 400708, India

Latitude

19.156926666666667°

Longitude

72.99398333333333°

Local 11:18:05 AM

GMT 05:48:05 AM

Altitude 7 meters

Tuesday, 29.08.2023





 **GPS Map**  
**Camera Lite**

9, Sector-19, Airoli, Navi Mumbai, Maharashtra 400708, India

Latitude

19.1569017°

Local 10:04:49 AM

GMT 04:34:49 AM

Longitude

72.9938321°

Altitude 7 meters

Tuesday, 29.08.2023

**JNAN VIKAS MANDAL'S DEGREE & JUNIOR COLLEGE**

Plot no . 9 , Sector 19 , Airoli Navi Mumbai  
NAAC Re-Accredited 'A+' Grade (CGPA-3.31) 3rd Cycle

**CULTURAL COMMITTEE  
ORGANIZES**

**INTER COLLEGIATE DANCE COMPETITION**



# JNAN VIKAS MANDAL'S DEGREE & JUNIOR COLLEGE

Plot no . 9 , Sector 19 , Airoli Navi Mumbai  
NAAC Re-Accredited 'A+' Grade (CGPA-3.31) 3rd Cycle

CULTURAL COMMITTEE  
ORGANIZES  
INTER COLLEGIATE DANCE COMPETITION





PRINCIPALS JNAN VIKAS MANDAL'S MENTA DEGREE COLLEGE		
Sl. No.	Name	Period
1	Dr. S. G. Dhakappa	July 2001- October 2001
2	Shri. S. G. Pandit	November 2001- September 2002
3	Dr. Sheela Purohit	October 2002- March 2004
	Leena Sarkar (In-Charge)	April 2004- October 2004
	M. S. Raju	November 2004- Nov 2006
	Leena Sarkar (In-Charge)	



# baarsh विज्ञान इवेंट 2023





RC06 17



 **GPS Map Camera**



Navi Mumbai, Maharashtra, India


9, Sector-19, Airoli, Navi Mumbai, Maharashtra 400708, India

Lat 19.156949°

Long 72.994038°

20/12/23 10:20 AM GMT +05:30




 **GPS Map Camera**



Navi Mumbai, Maharashtra, India  
9, Sector-19, Airoli, Navi Mumbai, Maharashtra 400708, India  
Lat 19.156818°  
Long 72.993894°  
20/12/23 08:33 AM GMT +05:30





 **GPS Map Camera**



**Navi Mumbai, Maharashtra, India**


5X4W+C5P, 165, J Vibhag Ground Rd, Sector 3, Airoli, Navi Mumbai,  
Maharashtra 400708, India

Lat 19.156055°

Long 72.994958°

20/12/23 08:37 AM GMT +05:30




 **GPS Map Camera**



Navi Mumbai, Maharashtra, India  
9, Sector-19, Airoli, Navi Mumbai, Maharashtra 400708, India  
Lat 19.156876°  
Long 72.993781°  
16/12/23 09:52 AM GMT +05:30

Google



 **GPS Map Camera**



**Navi Mumbai, Maharashtra, India**

**9, Sector-19, Airoli, Navi Mumbai, Maharashtra 400708, India**

**Lat 19.156923°**

**Long 72.994057°**

**16/12/23 11:08 AM GMT +05:30**



 **GPS Map Camera**

Navi Mumbai, Maharashtra, India  
9, Sector-19, Airoli, Navi Mumbai, Maharashtra 400708, India  
Lat 19.156928°  
Long 72.993894°  
16/12/23 01:12 PM GMT +05:30





**GPS Map Camera**



**Google**


**Navi Mumbai, Maharashtra, India**

**9, Sector-19, Airoli, Navi Mumbai, Maharashtra 400708, India**


**Lat 19.156943°**

**Long 72.993933°**

**16/12/23 10:15 AM GMT +05:30**





 **GPS Map Camera**

**Navi Mumbai, Maharashtra, India**

9, Sector-19, Airoli, Navi Mumbai, Maharashtra 400708, India

Lat 19.156915°

Long 72.993846°

16/12/23 09:18 AM GMT +05:30



**Google**



||विद्या विनयेन शोभते||

Sheth T.J. Education Society's

**SHETH N.K.T.T. COLLEGE OF COMMERCE  
AND SHETH J.T.T. COLLEGE OF ARTS**

Kharkar Alley, Thane (w)

(Reaccredited by NAAC B+(2.91), 4<sup>th</sup> cycle, ISO certified : 9001:2015)

**(AUTONOMOUS)**

**SONOROUS 2023-24  
FIRST PRIZE**





साळवी साहेब  
आनिमित्त  
बेलफेअर असोसिएशन टाणे  
जिल्हास्तरीय  
फ्टींग स्पर्धा  
विद्यालय, गेट नं. १, कळवा



2

1

3







ताज्या

देश

शहर

साप्ताहिक

क्रीडा

ग्लोबल



मुंबई

## Thane News : ठाण्यातील ११

## विद्यार्थीनींकडून कर्तव्यपथावर नृत्य सादर

देशाच्या प्रजासत्ताकदिनी कर्तव्यपथावर झालेल्या संचलनामध्ये ठाण्यातील मुद्रा आर्ट अकादमीच्या ११ मुलींना नृत्य सादर करण्याचा बहुमान मिळाला. या मुलींवर कौतुकाचा वर्षाव होत असून, त्यांनी ठाण्याचे नाव उंचावले असल्याची भावना व्यक्त होत आहे.



from thane 11 girl perform dance on kartavya path Sakal

सकाळ वृत्तसेवा

Updated on: 01 February 2024, 4:08 pm

